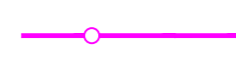
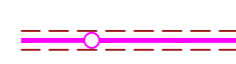


LEGEND

PROPOSED SECURITY AREA
BOUNDARY AROUND RANDHART X1&2



PART OF SECURITY AREA BOUNDARY
WITH EXISTING SCREEN WALL



24 HOUR ACCESS CONTROL POINT
WITH GUARDHOUSE



PEAK PERIOD ACCESS CONTROL
POINT - 05:30 TO 08:30 AM
12:00 TO 15:00 AM
16:30 TO 19:00 AM




STREET CLOSURE WITH
EMERGENCY / SERVICE VEHICLE
ACCESS GATES




ROUTE PW16 SERVITUDE LINE



PAVED ROADS



UNPAVED ROADS



RANDHART X1 & X2 - APPLICATION FOR RESTRICTION OF ACCESS TO A PUBLIC AREA
AERIAL VIEW OF PROPOSED LAYOUT OF ACCESS CONTROL

V2081

FIGURE 3